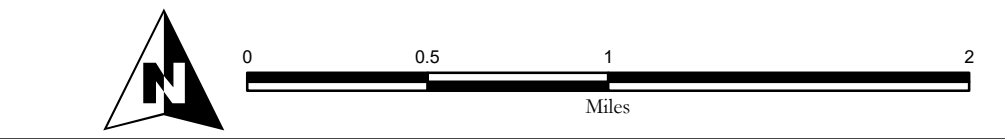
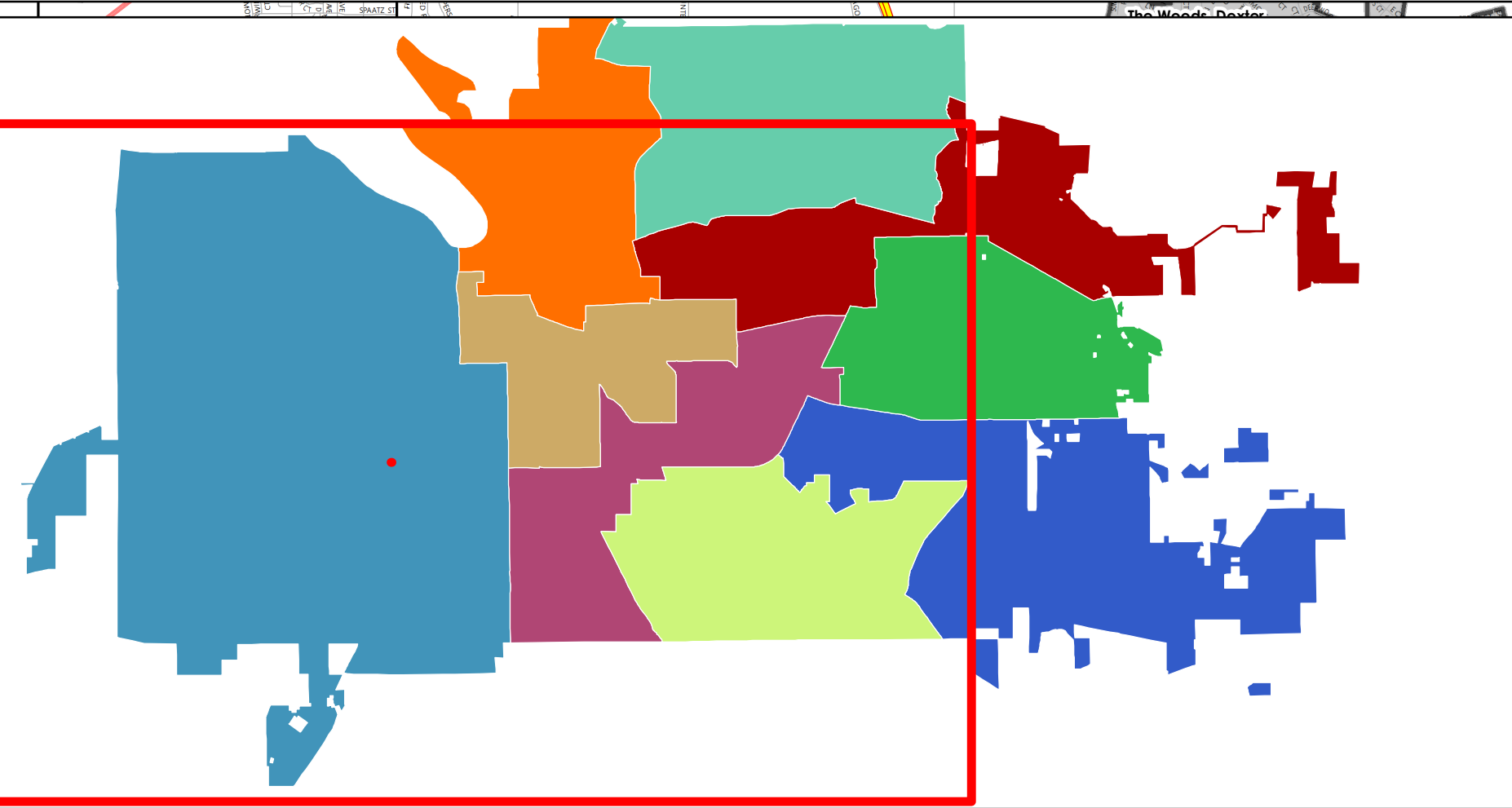
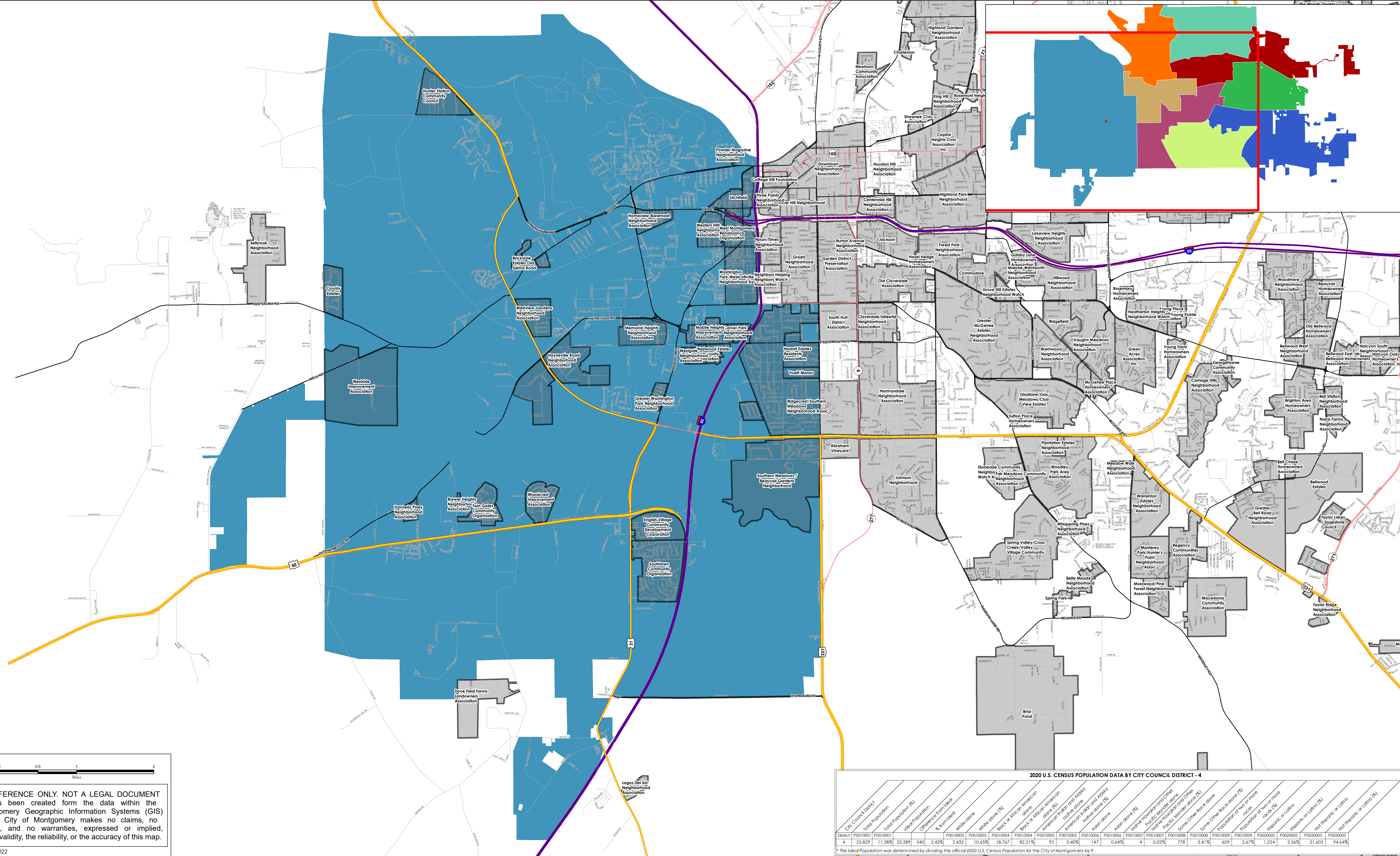


# APPROVED CITY COUNCIL DISTRICT - 4

## CITY OF MONTGOMERY, ALABAMA

Source: City of Montgomery & US Census Bureau 2020 Redistricting Data

Population Comparison	1	2	3	4	5	6	7	8	9	TOTAL
2010 US Census Total Population	22,590	23,029	22,985	22,795	22,747	22,885	23,096	22,826	22,811	205,764
2020 US Census Total Population (Before Redistricting)	22,806	23,018	21,633	18,227	22,498	21,808	21,135	26,038	23,440	200,603
2020 US Census Total Population (After Redistricting)	22,109	22,150	22,365	22,829	22,045	22,334	22,456	22,388	21,927	200,603
Ideal Population	22,289	22,289	22,289	22,289	22,289	22,289	22,289	22,289	22,289	



MAP FOR REFERENCE ONLY. NOT A LEGAL DOCUMENT  
This map has been created from the data within the City of Montgomery Geographic Information Systems (GIS) database. The City of Montgomery makes no claims, no representations, and no warranties, expressed or implied, concerning the validity, the reliability, or the accuracy of this map.

Date Printed: 1/13/2022

2020 U.S. CENSUS POPULATION DATA BY CITY COUNCIL DISTRICT - 4														
City Council District	Total Population	Total Population (%)	Legal Population	Difference from Ideal	% from Ideal	White alone	White alone (%)	Black or African American alone	Black or African American alone (%)	American Indian and Alaska Native alone	American Indian and Alaska Native alone (%)	Asian alone	Asian alone (%)	Native Hawaiian and Other Pacific Islander alone
District 4	22,829	11.38%	22,289	540	2.42%	2,432	10.65%	18,767	82.21%	92	0.40%	147	0.64%	4
P0010001														
P0010002														
P0010003														
P0010004														
P0010005														
P0010006														
P0010007														
P0010008														
P0010009														
P0020001														
P0020002														
P0020003														
P0020004														

\*The Ideal Population was determined by dividing the official 2020 U.S. Census Population for the City of Montgomery by 9