

**REGULAR MEETING
COUNCIL OF THE CITY OF MONTGOMERY
FEBRUARY 6, 2018 – 5:00 P.M.**

The Council met in regular session on Tuesday, February 6, 2018, at 5:00 p.m., in the Council Auditorium, City Hall, with the following members present:

PRESENT: LYONS, LARKIN, GREEN, BELL, JINRIGHT --5
ABSENT: BOLLINGER, BURKETTE, LEE, PRUITT --4

President Jinright presided as Chairman of the meeting, and Brenda Gale Blalock, City Clerk, served as the Clerk of the meeting. The meeting was opened with the invocation by Brenda Blalock, and the Pledge of Allegiance.

Councillor Larkin made a motion to adopt the January 16, 2018, Work Session Minutes, as circulated, which motion carried with the following vote:

AYES: LYONS, LARKIN, GREEN, BELL, JINRIGHT --5
NAYS: NONE --0
ABSTAINED: NONE --0
ABSENT: BOLLINGER, BURKETTE, LEE, PRUITT --4

Councillor Larkin made a motion to adopt the January 16, 2018, Regular Council Minutes, as circulated, which motion carried with the following vote:

AYES: LYONS, LARKIN, GREEN, BELL, JINRIGHT --5
NAYS: NONE --0
ABSTAINED: NONE --0
ABSENT: BOLLINGER, BURKETTE, LEE, PRUITT --4

Councillor Pruitt entered the Council Chamber at 5:06 p.m.

Councillor Pruitt stated the Montgomery City Council's Ad Hoc Committee – Revenue and Police Department Needs will meet February 20, 2018 at 2:30 p.m., in the Old Council Chamber (Room 142), 103 North Perry Street, Montgomery, Alabama.

The Clerk stated this was the time and place to hear and consider the following proposed resolution:

RESOLUTION NO. _____

WHEREAS, Stacia Robinson's term on the Board of Directors of Human Resources expired September 5, 2017; and

WHEREAS, this is a Joint City-County Board; and

WHEREAS, the Montgomery County Commission has appointed Caroline Montgomery Clark for a six-year term ending September 5, 2023; and

WHEREAS, the City Council concurs in the appointment of Caroline Montgomery Clark:

NOW, THEREFORE, BE IT RESOLVED BY THE COUNCIL OF THE CITY OF MONTGOMERY, ALABAMA, that Caroline Montgomery Clark be and is hereby appointed to serve on the Board of Directors of Human Resources for a six-year term, ending September 5, 2023.

It was the consensus of the Council to carry this item over to the next regular council meeting.

The Clerk stated this was the time and place to hear and consider the following proposed resolution:

RESOLUTION NO. _____

WHEREAS, Exotic Lounge LLC, d/b/a Exotic Lounge, 4130 Wetumpka Highway 231 North (PJ), has filed an application for a Lounge Retail Liquor – Class I License, as indicated on the application form of the State of Alabama Alcoholic Beverage Control Board:

WHEREAS, Montgomery County Sheriff Derrick Cunningham is opposed to issuance of liquor license; Montgomery County Commissioner – no response; Councillor Brantley Lyons is opposed to the issuance; Montgomery Police Chief Ernest Finley is opposed to the issuance:

NOW, THEREFORE, BE IT RESOLVED BY THE COUNCIL OF THE CITY OF MONTGOMERY, ALABAMA, Exotic Lounge LLC, d/b/a Exotic Lounge, 4130 Wetumpka Highway 231 North (PJ), be and is hereby approved for a Lounge Retail Liquor – Class I License, and concurrence in the issuance of the license by the State of Alabama Alcoholic Beverage Control Board.

Councillor Lyons made a motion to deny the foregoing resolution, which motion carried with the following vote:

AYES:	LYONS, LARKIN, GREEN, PRUITT, JINRIGHT	--5
NAYS:	NONE	--0
ABSTAINED:	BELL	--1
ABSENT:	BOLLINGER, BURKETTE, LEE	--3

The Clerk stated this was the time and place to hear and consider all objections and protests to the following proposed ordinance:

ORDINANCE NO. 6-2018

BE IT ORDAINED BY THE COUNCIL OF THE CITY OF MONTGOMERY, ALABAMA as follows:

SECTION 1. That the Zoning Ordinance of Montgomery, Alabama, adopted September 17, 1963, be amended by removing the following described property from an AGR-2 (General Agriculture) Zoning District to an M-3-Q (General Industrial) Zoning District.

Commence at the Southeast Corner of Section 13, T17N, R18E, Montgomery County, Alabama; thence N86°03'00"W, 1,769.46' to a point; thence N08°52'00"E, 1,370.82' to a point; thence N87°56'00"E, 616.20' to an iron pin; thence N87°38'31"E, 55.40' to an iron pin; thence N87°44'43"E, 153.40' to an iron pin; thence N22°26'56"W, 673.51' to an iron pin; thence S89°01'45"E, 260.80' to an iron pin and the POINT OF BEGINNING for the herein described parcel of land (Tie taken from the deed recorded in RLPY 1469, at Page 0279, in the Office of the Judge of Probate, Montgomery County, Alabama); thence N10°59'58"W, 218.95' to an iron pin located in a curve on the South Right-of-Way (180') of U.S. Highway No. 231; thence northeasterly along said curve and South Right-of-Way (180') of U.S. Highway No. 231 (Chord Bearing N61°10'23"E, Chord Distance 238.38', Radius 2,864.93') to an iron pin; thence leaving said curve and South Right-of-Way (180') of U.S. Highway 231, S11°26'12"W, 338.28' to an iron pin; thence N89°01'45"W, 100.00' to an iron pin and the point of beginning. Containing 0.96 acres, more or less, and lying in and being a part of the NE ¼ of the SE ¼ of Section 13, T17N, R19E, Montgomery County, Alabama.

SECTION 2. Restricted to animal clinic, hospital or kennel, and uses allowed in a B-2 (Commercial) Zoning District.

SECTION 3. This ordinance shall take effect upon its passage, approval and publication, or as otherwise provided by law.

Mr. Tommy Tyson was present representing the Planning Commission.

Councillor Larkin made a motion to sustain the recommendation of the Planning Commission and adopt the foregoing ordinance, which motion carried with the following vote:

AYES:	LYONS, LARKIN, GREEN, BELL, PRUITT, JINRIGHT	--6
NAYS:	NONE	--0
ABSTAINED:	NONE	--0
ABSENT:	BOLLINGER, BURKETTE, LEE	--3

The Clerk stated this was the time and place to hear and consider the following proposed ordinance:

ORDINANCE NO. 7-2018

WHEREAS, Ordinance No. 8-2016, adopted by the Council of the City of Montgomery, Alabama, on February 16, 2016 established the organizational chart for the City government; and

WHEREAS, Ordinance No. 8-2016 must be amended to also reflect the following cabinet, departments, and divisions which have been realigned: Risk Management; Development and Planning; and

WHEREAS, Ordinance No. 8-2016 must be amended to also reflect a change in name of already established departments to more accurately reflect the functions of the department: Inspections will be renamed to Inspections/Blight Removal and Community and Economic Development will be renamed to Community and Neighborhood Development; and

WHEREAS, a revised organizational chart is attached hereto as Exhibit A and made a part hereof; and

WHEREAS, said organizational plan is acceptable to the Council of the City of Montgomery;

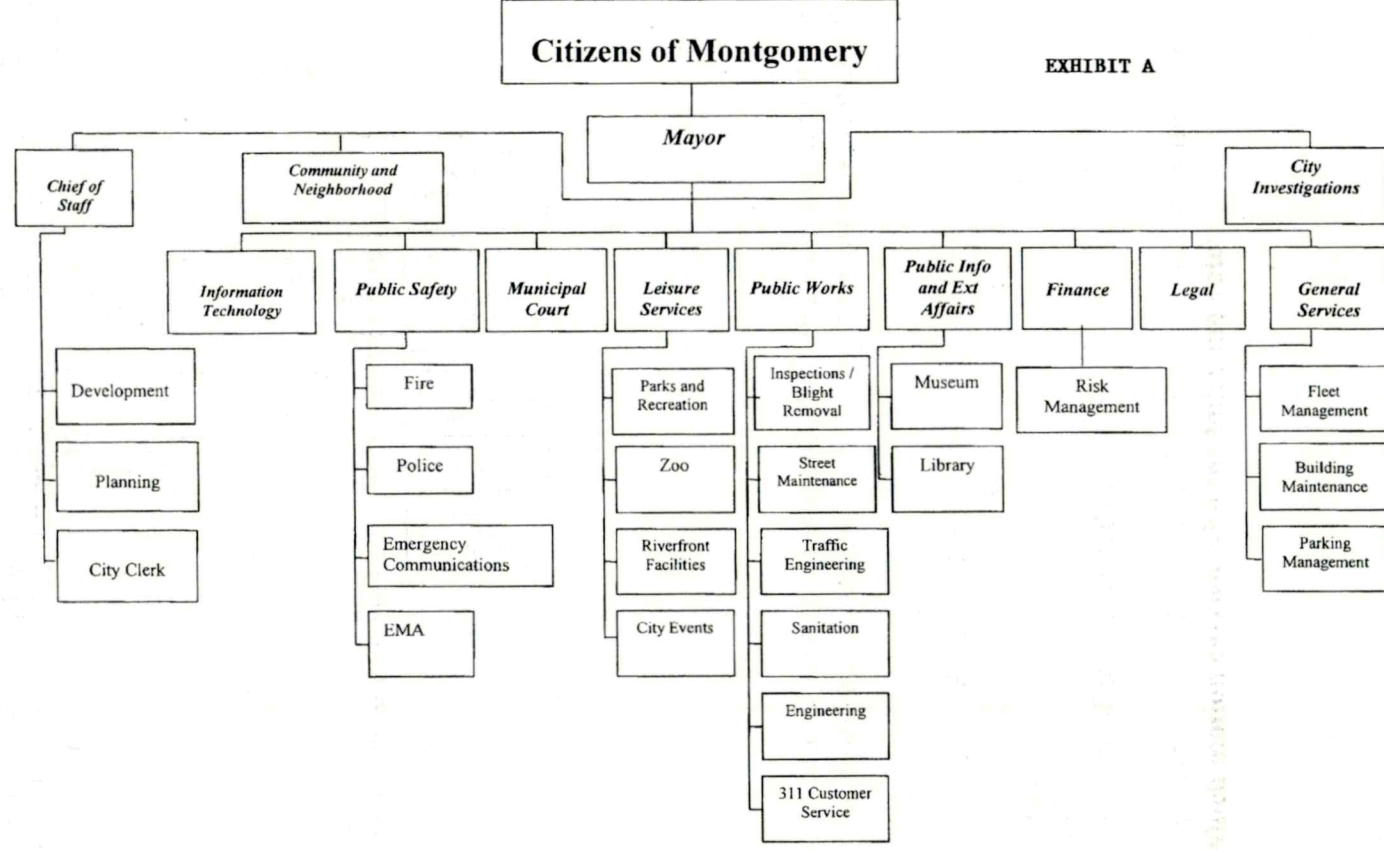
NOW, THEREFORE, BE IT ORDAINED BY THE COUNCIL OF THE CITY OF MONTGOMERY, ALABAMA, as follows:

Section 1. Ordinance No. 8-2016 be and is hereby amended to realign: Risk Management, Development and Planning.

Section 2. Inspections will be renamed to Inspections/Blight Removal and Community and Economic Development will be renamed to Community and Neighborhood Development.

Section 3. That said organizational chart, attached hereto and made a part hereof, is hereby adopted.

Section 4. That this Ordinance shall become effective after passage, approval, and publication, or as otherwise provided by law.



Councillor Green made a motion to suspend the rules in order that the foregoing ordinance could be placed upon its final passage, which motion carried with the following vote:

AYES:	LYONS, LARKIN, GREEN,	--6
	BELL, PRUITT, JINRIGHT	--0
NAYS:	NONE	--0
ABSTAINED:	NONE	--0
ABSENT:	BOLLINGER, BURKETTE, LEE	--3

The rules having been suspended, Councillor Green made a motion to adopt the foregoing ordinance, which motion carried with the following vote:

AYES:	LYONS, LARKIN, GREEN, JINRIGHT	--4
NAYS:	BELL, PRUITT	--2
ABSTAINED:	NONE	--0
ABSENT:	BOLLINGER, BURKETTE, LEE	--3

The Clerk stated this was the time and place to hear and consider the following proposed ordinance:

ORDINANCE NO. 8-2018

BE IT ORDAINED BY THE COUNCIL OF THE CITY OF MONTGOMERY, ALABAMA as follows:

SECTION 1. That McGowan Street be renamed to TS Morris Drive.

SECTION 2. This ordinance shall take effect upon its passage, approval and publication, or as otherwise provided by law.

Mr. Tommy Tyson was present representing the Planning Commission and stated the Planning Commission recommended the renaming of the street subject to the renaming not going into effect until a facility (Youth Intervention Center) is constructed and has received a Certificate of Occupancy.

Councillor Green made a motion to suspend the rules in order that the foregoing ordinance could be placed upon its final passage, which motion carried with the following vote:

AYES:	LYONS, LARKIN, GREEN, BELL, PRUITT, JINRIGHT	--6
NAYS:	NONE	--0
ABSTAINED:	NONE	--0
ABSENT:	BOLLINGER, BURKETTE, LEE	--3

The rules having been suspended, Councillor Green made a motion to sustain the recommendation of the Planning Commission and adopt the foregoing ordinance, which motion carried with the following vote:

AYES:	LYONS, LARKIN, GREEN, BELL, PRUITT, JINRIGHT	--6
NAYS:	NONE	--0
ABSTAINED:	NONE	--0
ABSENT:	BOLLINGER, BURKETTE, LEE	--3

The Clerk stated this was the time and place to hear and consider all objections and protests to the following proposed resolution:

RESOLUTION NO. 10-2018

WHEREAS, Circle K Stores Inc., d/b/a Circle K Store 2709069, 3620 Wetumpka Highway (PJ), has filed an application for Retail Beer (Off Premises Only) and Retail Table Wine (Off Premises Only) Licenses, as indicated on the application form of the State of Alabama Alcoholic Beverage Control Board; and

WHEREAS, Montgomery County Sheriff Derrick Cunningham has no objections to issuance; Montgomery County Commissioner – no response; Councillor Brantley Lyons and Police Chief Ernest Finley have no objections to the issuance:

NOW, THEREFORE, BE IT RESOLVED BY THE COUNCIL OF THE CITY OF MONTGOMERY, ALABAMA, Circle K Stores Inc., d/b/a Circle K Store 2709069, 3620 Wetumpka Highway (PJ), be and is hereby approved for Retail Beer (Off Premises Only) and Retail Table Wine (Off Premises Only) License, and concurrence in the issuance of the licenses by the State of Alabama Alcoholic Beverage Control Board.

Ms. Holly Cole was present representing this item. No one was present in opposition of this item.

Councillor Lyons made a motion to suspend the rules in order that the foregoing resolution could be placed upon its final passage, which motion carried with the following vote:

AYES:	LYONS, LARKIN, GREEN, BELL, PRUITT, JINRIGHT	--6
NAYS:	NONE	--0
ABSTAINED:	NONE	--0
ABSENT:	BOLLINGER, BURKETTE, LEE	--3

The rules having been suspended, Councillor Lyons made a motion to adopt the foregoing resolution, which motion carried with the following vote:

AYES:	LYONS, LARKIN, GREEN, BELL, PRUITT, JINRIGHT	--6
NAYS:	NONE	--0
ABSTAINED:	NONE	--0
ABSENT:	BOLLINGER, BURKETTE, LEE	--3

The Clerk stated this was the time and place to hear and consider all objections and protests to the following proposed resolution:

RESOLUTION NO. 11-2018

WHEREAS, Circle K Stores Inc., d/b/a Circle K Store 2709066, 1024 Ann Street, has filed an application for Retail Beer (Off Premises Only) and Retail Table Wine (Off Premises Only) Licenses, as indicated on the application form of the State of Alabama Alcoholic Beverage Control Board; and

NOW, THEREFORE, BE IT RESOLVED BY THE COUNCIL OF THE CITY OF MONTGOMERY, ALABAMA, Circle K Stores Inc., d/b/a Circle K Store 2709066, 1024 Ann Street, be and is hereby approved for a Retail Beer (Off Premises Only) and Retail Table Wine (Off Premises Only) Licenses, and concurrence in the issuance of the license by the State of Alabama Alcoholic Beverage Control Board.

Ms. Holly Cole was present representing this item. No one was present in opposition of this item.

Councillor Larkin made a motion to suspend the rules in order that the foregoing resolution could be placed upon its final passage, which motion carried with the following vote:

AYES:	LYONS, LARKIN, GREEN, BELL, PRUITT, JINRIGHT	--6
NAYS:	NONE	--0
ABSTAINED:	NONE	--0
ABSENT:	BOLLINGER, BURKETTE, LEE	--3

The rules having been suspended, Councillor Larkin made a motion to adopt the foregoing resolution, which motion carried with the following vote:

AYES:	LYONS, LARKIN, GREEN, BELL, PRUITT, JINRIGHT	--6
NAYS:	NONE	--0
ABSTAINED:	NONE	--0
ABSENT:	BOLLINGER, BURKETTE, LEE	--3

The Clerk stated this was the time and place to hear and consider the following proposed resolution:

RESOLUTION NO. 12-2018

**RESOLUTION ELECTING DIRECTOR
FOR THE TAYLOR-RYAN IMPROVEMENT DISTRICT**

WHEREAS, William B. Wilson's term as a member of the Board of Directors of The Taylor-Ryan Improvement District expired on February 1, 2018; and

WHEREAS, it has been requested that he continue to serve on said Board.

NOW, THEREFORE, BE IT RESOLVED BY THE COUNCIL OF THE CITY OF MONTGOMERY, ALABAMA, that William B. Wilson be and is hereby reappointed to serve on The Taylor-Ryan Improvement District for a six-year term, with term ending February 1, 2024.

Councillor Pruitt made a motion to suspend the rules in order that the foregoing resolution could be placed upon its final passage, which motion carried with the following vote:

AYES:	LYONS, LARKIN, GREEN, BELL, PRUITT, JINRIGHT	--6
NAYS:	NONE	--0
ABSTAINED:	NONE	--0
ABSENT:	BOLLINGER, BURKETTE, LEE	--3

The rules having been suspended, Councillor Pruitt made a motion to adopt the foregoing resolution, which motion carried with the following vote:

AYES:	LYONS, LARKIN, GREEN, BELL, PRUITT, JINRIGHT	--6
NAYS:	NONE	--0
ABSTAINED:	NONE	--0
ABSENT:	BOLLINGER, BURKETTE, LEE	--3

The Clerk stated this was the time and place to hear and consider the following proposed resolution:

RESOLUTION NO. 13-2018

WHEREAS, a vacancy exists on the Montgomery Clean City Commission with an unexpired term ending November 8, 2019; and

WHEREAS, Councillor Jinright has nominated Dothel Edwards to serve on said board:

NOW, THEREFORE, BE IT RESOLVED BY THE COUNCIL OF THE CITY OF MONTGOMERY, ALABAMA, that Dothel Edwards be and is hereby appointed to the Montgomery Clean City Commission for an unexpired term, November 8, 2019.

Councillor Pruitt made a motion to suspend the rules in order that the foregoing resolution could be placed upon its final passage, which motion carried with the following vote:

AYES:	LYONS, LARKIN, GREEN, BELL, PRUITT, JINRIGHT	--6
NAYS:	NONE	--0
ABSTAINED:	NONE	--0
ABSENT:	BOLLINGER, BURKETTE, LEE	--3

The rules having been suspended, Councillor Pruitt made a motion to adopt the foregoing resolution, which motion carried with the following vote:

AYES:	LYONS, LARKIN, GREEN, BELL, PRUITT, JINRIGHT	--6
NAYS:	NONE	--0
ABSTAINED:	NONE	--0
ABSENT:	BOLLINGER, BURKETTE, LEE	--3

The Clerk stated Agenda Item No. 10 has been withdrawn.

The Clerk stated this was the time and place to hear and consider the following proposed resolution:

RESOLUTION NO. 14-2018

WHEREAS, it has been determined that an accumulation of Dangerous Nuisances exist on the properties described in Exhibit "A" attached hereto; and

WHEREAS, the owners of the described parcels of property have been identified utilizing the Revenue Commissioner's Records in the Montgomery County Court House as those persons listed in Exhibit "A" attached hereto; and

WHEREAS, the described parcels of property are all within the corporate limits of the City of Montgomery.

NOW, THEREFORE, BE IT RESOLVED BY THE COUNCIL OF THE CITY OF MONTGOMERY, ALABAMA, that pursuant to the provisions of Chapter 12 of the Code of Ordinances of the City of Montgomery, the nuisances on the properties described in Exhibit "A" are declared to be public nuisances, ordered to be immediately abated, and authorizing the assessment of the cost of the abatement of the nuisances.

LEFT BLANK INTENTIONALLY

NUISANCE RESOLUTION FOR COUNCIL DATE

02/06/2018

1	REED TRACY 101 ARROWHEAD DR MONTGOMERY AL 36117	Housing Code 2018 C00061025 716	Property: 647 NORTH PASS RD Parcel: 04 08 28 2 000 109.011 Size: 36.6 X 130 Loads:
---	---	--	---

Location/Remarks: NORTHEAST END OF NORTH PASS RD.

Assessed description: Platname BOYLSTON PARK 2C REPLAT
Lot 12
Block Q

Violation: - Bldg. Material - Debris - Litter, Junk, Trash - Overgrown Grass - Weeds - Wood -

2	RICHARDSON LEVI 3435 B NORMAN BRIDGE RD MONTGOMERY AL 36105	Housing Code 2018 C00061084 716	Property: 418 EDWARD ST Parcel: 04 09 29 3 007 005.001 Size: 50 X 160 Loads:
---	---	--	---

Location/Remarks: N/S 4 EAST OF R&R

Assessed description: Platname IVEY NOBLE SUB REPLAT
Lot 6
Block 4

Violation: - Debris - Litter, Junk, Trash -

3	GOODWIN PAT 3145 OLD SELMA RD MONTGOMERY AL 36108	Housing Code 2018 C00061087 716	Property: 432 EDWARD ST Parcel: 04 09 29 3 007 005.004 Size: 60.8 X 135.1 IRR Loads:
---	---	--	---

Location/Remarks: NORTHWEST END OF EDWARDS

Assessed description: Platname IVEY NOBLE SUB REPLAT
Lot 9
Block 4

Violation: - Debris - Litter, Junk, Trash - Overgrown Grass - Weeds -

4	CAPPS JOHN 309 EDWARD ST MONTGOMERY AL 36110	Housing Code 2018 C00061082 716	Property: 309 EDWARD ST Parcel: 04 09 29 3 009 006.000 Size: 200 X 103.8 Loads:
---	--	--	--

Location/Remarks: SOUTHSIDE & 7 WEST OF LOWER WETUMPKA

Assessed description: Platname IVEY NOBLE REALTY CO
Lot 10
Block 2

Violation: - Debris - Furniture - Junk Vehicles - Litter, Junk, Trash - Weeds -

5	DIXON SOWAZTTOE J 224 2ND ST MONTGOMERY AL 36110	Housing Code 2018 C00061105 716	Property: 437 EDWARD ST Parcel: 04 09 29 3 010 004.000 Size: 50 X 100 Loads:
---	--	--	---

Location/Remarks: SOUTHSIDE & 4 EAST OF R&R

Assessed description: Platname IVEY NOBLE SUB REPLAT
Lot 6
Block 3

Violation: - Debris - Furniture - Litter, Junk, Trash -

6	COLEMAN SAMUEL L & COLEMAN ELAINE S 5904 GREEN WAY MONTGOMERY AL 36117	Housing Code 2018 C00061081 716	Property: 27 PICKETT ST Parcel: 04 09 29 3 011 012.000 Size: 100 X 200 Loads:
---	---	--	--

Location/Remarks: SOUTH SIDE OF PICKETT ST/1 WEST OF 23

Assessed description: Platname IVEY NOBLE PLAT
Lot 13
Block 1

Violation: - Litter, Junk, Trash - Tree Limbs - Tree Violation -

NUISANCE RESOLUTION FOR COUNCIL DATE

02/06/2018

-
- 7 VENABLE MARY M
51 PICKETT ST
MONTGOMERY AL 36110
- Housing Code
2018
C00061005
716
- Property: 49 PICKETT ST
Parcel: 04 09 29 3 011 020.000
Size: 50 X 200
Loads:
- Location/Remarks: S/S 6 E OF R/R TRACK
Assessed description: Platname IVEY NOBLE PLAT
Lot 27
Block 1
Violation: - Debris - Furniture - Litter, Junk, Trash -
-
- 8 VENABLE PHILLIP S & MARY M
51 PICKETT ST
MONTGOMERY AL 36110-0000
- Housing Code
2018
C00061063
716
- Property: 51 PICKETT ST
Parcel: 04 09 29 3 011 021.000
Size: 50 X 200
Loads:
- Location/Remarks: SOUTHSIDE & 1 EAST OF 53
Assessed description: Platname IVEY NOBLE REALTY CO
Lot 28
Block
Violation: - Debris - Litter, Junk, Trash - Tree Limbs - Tree Violation - Wood -
-
- 9 STATE OF ALABAMA
MONTGOMERY AL 36130
- Housing Code
2018
C00060991
716
- Property: 53 PICKETT ST
Parcel: 04 09 29 3 011 022.000
Size: 50 X 200
Loads:
- Location/Remarks: S/S 1 W OF 51 PICKETT ST
Assessed description: Platname IVEY NOBLE PLAT
Lot 29
Block
Violation: - Bldg. Material - Debris - Litter, Junk, Trash - Tree Limbs - Tree Violation - Wood -
-
- 10 J & J PROPERTIES LLC
576 GILMER AVE
TALLASSEE AL 36078
- Housing Code
2018
C00061050
716
- Property: 526 WILDBROOK CIR
Parcel: 04 09 30 1 004 005.000
Size: 60 X 120
Loads:
- Location/Remarks: S/S 5 W OF OAKBROOK DR
Assessed description: Platname BROOKVIEW MANOR ADD 3
Lot 27
Block L
Violation: - Debris - Litter, Junk, Trash - Overgrown Grass - Weeds -
-
- 11 DELTA PROPERTIES LLC
576 GILMER AVE
TALLASSEE AL 36078
- Housing Code
2018
C00061051
716
- Property: 522 WILDBROOK CIR
Parcel: 04 09 30 1 004 006.000
Size: 60 X 120
Loads:
- Location/Remarks: SOUTHSIDE & 6 WEST OF OAKBROOK
Assessed description: Platname BROOKVIEW MANOR ADD 3
Lot 28
Block L
Violation: - Debris - Litter, Junk, Trash - Overgrown Grass - Weeds -
-
- 12 BROWN RONALD GARY II
1728 NORTHFIELD DR
MONTGOMERY AL 36106
- Housing Code
2018
C00061165
716
- Property: 200 SHELLY LN
Parcel: 04 09 32 1 004 030.000
Size: 88 X 107 IRR
Loads:
- Location/Remarks: SOUTHWEST CORNER OF INGLE
Assessed description: Platname ALANWOOD PLAT
Lot 8
Block C
Violation: - Junk Vehicles -
-

NUISANCE RESOLUTION FOR COUNCIL DATE

02/06/2018

13 RAUCH DANNY 3066 ZELDA RD PMB 237 MONTGOMERY AL 36106	Housing Code 2018 C00061164 716	Property: 136 INGLE CT Parcel: 04 09 32 1 004 033.000 Size: 44 X 149.8 IRR Loads:
--	--	--

Location/Remarks: SOUTHEAST END OF CUL-DE-SAC
 Assessed description: Platname ALANWOOD PLAT
 Lot 5
 Block C
 Violation: - Appliances - Debris - Furniture - Litter, Junk, Trash -

14 MGC DEVELOPMENT INC 3171 ROSEMONT CT MILLBROOK AL 36054	Housing Code 2018 C00060980 716	Property: 4009 VANDIVER CT Parcel: 04 09 32 1 006 027.000 Size: 50 X 134.5 IRR Loads:
--	--	--

Location/Remarks: NW CORNER OF SHELLY LANE
 Assessed description: Platname CAREN SUB 2 PART LOT 9 PICKETT
 Lot 5
 Block
 Violation: - Debris - Litter, Junk, Trash -

15 MARDIS MICHAEL R 4240 RIVEROAK DR MILLBROOK AL 36054	Housing Code 2018 C00061137 716	Property: 200 GARDENDALE DR Parcel: 04 09 32 1 010 012.000 Size: 41.1 X 121.7 IRR Loads:
---	--	---

Location/Remarks: SE COR JOHNSON
 Assessed description: Platname ELSFELDER
 Lot 13
 Block
 Violation: - Debris - Litter, Junk, Trash -

16 WILSON RONALD RAY & WILSON YOLANDA P 3407 DEERFIELD RD HUNTSVILLE AL 35810	Housing Code 2018 C00061135 716	Property: 203 CHISHOLM ST Parcel: 04 09 32 1 010 014.000 Size: 50 X 132 Loads:
--	--	---

Location/Remarks: NORTH SIDE OF CHISHOLM ST/2 EAST OF JOHNSON ST
 Assessed description: T M JOHNSON SUB PLAT BK 11 PAGE 7 LOT 11 S1/3 ELSFELDER PLAT A RESUB PART OF T M
 JOHNSON SUB PT OF LOT 17 PICKETT PLAT MONMAP BK 11 P 7
 Violation: - Appliances - Debris - Furniture - Litter, Junk, Trash -

17 MONCUS RICHARD H 4313 RAY DR MONTGOMERY AL 36109-2523	Housing Code 2018 C00060966 716	Property: 3713 FAIRGROUND RD Parcel: 04 09 32 1 021 033.000 Size: 65 X 100 Loads:
--	--	--

Location/Remarks: W/S 2 S OF CHISHOLM ST
 Assessed description: Platname GRIFFITH PLAT
 Lot 41
 Block
 Violation: - Auto Parts - Bldg. Material - Debris - Junk Vehicles - Litter, Junk, Trash -

18 MEJIA SANTOS & MEJIA LETICIA R 146 ETON RD MONTGOMERY AL 36109	Housing Code 2018 C00061138 716	Property: 411 GARDENDALE DR Parcel: 04 09 32 1 023 020.000 Size: 60 X 125 Loads:
---	--	---

Location/Remarks: N/S 3 EAST OF MONTCLAIR
 Assessed description: Platname GARDENDALE EST 2
 Lot 34
 Block E
 Violation: - Bldg. Material - Debris - Litter, Junk, Trash - Wood -

NUISANCE RESOLUTION FOR COUNCIL DATE

02/06/2018

19 PINKSTON DONNELL 3152 PARTRIDGE RD MONTGOMERY AL 36111	Housing Code 2018 C00060964 716	Property: 19 BROADWAY ST Parcel: 04 09 32 2 013 021.001 Size: 134.7 X 210 Loads:
---	--	---

Location/Remarks: N /S 1 W OF 21

Assessed description: Platname GRIFFITH PLAT REPLAT LOT 72
Lot 72A
Block

Violation: - Debris - Litter, Junk, Trash - Overgrown Grass - Tree Limbs - Tree Stumps - Tree Violation - Weeds - Wood -

20 MONTGOMERY PARTNERS LLC 212 U S HWY 1 UNIT 14 TEQUESTA FL 33469	Housing Code 2018 C00061070 716	Property: 3003 CABOT ST Parcel: 04 09 32 4 013 028.000 Size: 62X151.2 Loads:
--	--	---

Location/Remarks: N/W CORNER OF MIDWAY

Assessed description: Platname HIGHLAND GARDENS RESUB OF RESUB
Lot EE
Block

Violation: - Bldg. Material - Debris - Litter, Junk, Trash -

21 WILLIAMS FRANKLIN RENEE PRINCE WILLIAMS CURTIS L 1606 WORTHING RD MONTGOMERY AL 36117	Housing Code 2018 C00060982 702	Property: 1606 WORTHING RD Parcel: 09 09 29 2 000 039.013 Size: 105.1 X 161.5 IRR Loads:
---	--	---

Location/Remarks: WS 2 S OF CHAPPELLE

Assessed description: Platname HALCYON SOUTH 6
Lot 24
Block 1

Violation: - Junk Vehicles - Weeds -

22 CROCKETT GLORIA J 619 PLANTATION WAY MONTGOMERY AL 36109	Housing Code 2018 C00061143 716	Property: 619 PLANTATION WAY Parcel: 10 01 01 2 004 008.000 Size: 65 X 160 Loads:
---	--	--

Location/Remarks: N/S

Assessed description: Platname PECAN GROVE ESTS 4A
Lot 8
Block D

Violation: - Junk Vehicles -

23 SCOTT WAYNE H & DARAWAN PO BOX 335 HOPE HULL AL 36043	Housing Code 2018 C00061048 716	Property: 417 PLANTERS RD Parcel: 10 01 01 3 003 026.013 Size: 75.4 X 176.1 IRR Loads:
--	--	---

Location/Remarks: WEST SIDE OF PLANTERS RD/1 NORTH OF 413

Assessed description: Platname PECAN GROVE EST 7A
Lot A
Block

Violation: - Debris - Furniture - Junk Vehicles - Litter, Junk, Trash -

24 MISKELL KEITH W 4124 BEARDSLEY DR MONTGOMERY AL 36109	Housing Code 2018 C00060909 716	Property: 4124 BEARDSLEY DR Parcel: 10 01 02 2 006 004.000 Size: 75 X 155 Loads:
--	--	---

Location/Remarks: S/S 4 EAST OF CHATSWORTH

Assessed description: Platname JOHNSTOWN 11
Lot 4
Block D

Violation: - Junk Vehicles -

NUISANCE RESOLUTION FOR COUNCIL DATE

02/06/2018

25	MORRIS WAYNE H II & MORRIS JANET R 5947 CARMICHAEL ROAD STE 1 MONTGOMERY AL 36117	Housing Code 2018 C00061019 716	Property: 4564 RAY DR Parcel: 10 01 02 4 006 003.000 Size: 92 X 146.9 Loads:
----	--	--	---

Location/Remarks: EAST SIDE OF RAY DR/1 SOUTH OF 4568
 Assessed description: Platname GUNTER GROVE 2
 Lot 18
 Block E

Violation: - Debris - Furniture - Litter, Junk, Trash -

26	SMITH JOHN E SR & SMITH GUSSIE M AS TRUSTEES 4348 HAGAN RD MONTGOMERY AL 36109-3135	Housing Code 2018 C00061064 702	Property: 4348 HAGAN RD Parcel: 10 01 11 1 007 004.000 Size: 80 X 130 Loads:
----	--	--	---

Location/Remarks: SS 1 E OF 4342
 Assessed description: Platname EASTMONT 2
 Lot 13
 Block E

Violation: - Appliances - Bldg. Material - Debris - Furniture - Litter, Junk, Trash - Overgrown Grass - Weeds -

27	FISHER NANCY E 1003 COLISEUM BLVD MONTGOMERY AL 36109-1211	Housing Code 2018 C00061121 716	Property: 1003 COLISEUM BLVD Parcel: 10 02 04 1 002 001.000 Size: 100X140 Loads:
----	--	--	---

Location/Remarks: NORTHWEST CORNER OF PARKWOOD
 Assessed description: Platname ROSEMONT HGTS ADD PLAT B
 Lot 1
 Block 1

Violation: - Auto Parts - Junk Vehicles - Tires -

28	WINDSOR PROPERTY LP PO BOX 70672 MONTGOMERY AL 36107	Housing Code 2018 C00061079 716	Property: 2305 ST CHARLES AVE Parcel: 10 02 09 2 012 012.000 Size: 95 X 150 Loads:
----	--	--	---

Location/Remarks: NE CORNER OF PANAMA ST
 Assessed description: Platname JOSEPH LEE RHODES
 Lot 22
 Block

Violation: - Bldg. Material - Debris - Furniture - Litter, Junk, Trash - Tree Limbs - Wood -

29	STATE OF ALABAMA MONTGOMERY AL 36130	Housing Code 2018 C00061180 702	Property: 2935 ALTHEA ST Parcel: 10 02 09 3 020 020.000 Size: 50 X 150 Loads:
----	---	--	--

Location/Remarks: NORTHSIDE OF ALTHEA ST; 8TH EAST OF ANN ST
 Assessed description: Platname MCQUEEN PLAT
 Lot 19
 Block B

Violation: - Bldg. Material - Debris - Litter, Junk, Trash - Overgrown Grass - Tree Limbs - Weeds -

30	J OR J PROPERTIES LLC 576 GILMER AVE TALLASSEE AL 36078	Housing Code 2018 C00061181 702	Property: 2943 ALTHEA ST Parcel: 10 02 09 3 020 022.000 Size: 50 X 150 Loads:
----	---	--	--

Location/Remarks: N/S OF ALTHEA ST. 2 W OF DEWANCE ST.
 Assessed description: Platname MCQUEEN
 Lot 23
 Block B

Violation: - Bldg. Material - Debris - Furniture - Litter, Junk, Trash - Overgrown Grass - Tree Limbs - Weeds -

NUISANCE RESOLUTION FOR COUNCIL DATE

02/06/2018

31	GIDDENS EUGENE SAYLORS C/O JOHN BAILEY PO BOX 241505 MONTGOMERY AL 36124-1505	Housing Code 2018 C00061182 716	Property: 2048 MIDWAY ST Parcel: 10 03 05 1 001 013.000 Size: 53.6 X 125 Loads:
----	--	--	--

Location/Remarks: S/S 14 WEST OF LOWER WETUMPKA
 Assessed description: Platname URQUHART
 Lot 10A
 Block
 Violation: - Junk Vehicles -

32	DELTA PROPERTIES LLC 576 GILMER AVE TALLASSEE AL 36078	Housing Code 2018 C00061052 716	Property: 1934 JOHNSON ST (HIGHLAND GARDENS) Parcel: 10 03 05 1 004 010.000 Size: 82.7 X 293 Loads:
----	--	--	---

Location/Remarks: S/S 5 E OF SKYLINE AVE.
 Assessed description: Platname HIGHLAND GARDENS RESUB
 Lot 15A
 Block 11
 Violation: - Debris - Litter, Junk, Trash - Overgrown Grass - Weeds -

33	BUYERS R US INVESTMENT PROPERTIES LLC 5036 COOSADA FERRY ROAD MONTGOMERY AL 36110	Housing Code 2018 C00061062 716	Property: 2089 MILLER ST Parcel: 10 03 05 1 008 027.000 Size: 50 X 150 Loads:
----	--	--	--

Location/Remarks: N/S 3W FAIRGROUND
 Assessed description: Platname EAST HIGHLAND
 Lot 3
 Block
 Violation: - Debris - Litter, Junk, Trash - Tree Limbs - Tree Stumps - Tree Violation - Wood -

34	BUYERS R US INVESTMENT PROPERTIES LLC 5036 COOSADA FERRY ROAD MONTGOMERY AL 36110	Housing Code 2018 C00060901 716	Property: 2093 MILLER ST Parcel: 10 03 05 1 008 028.000 Size: 50 X 150 Loads:
----	--	--	--

Location/Remarks: NORTH SIDE OF MILLER ST/2 WEST OF FAIRGROUND
 Assessed description: Platname MILLER 1
 Lot 2
 Block
 Violation: - Debris - Litter, Junk, Trash - Tree Limbs - Tree Violation -

35	JACKSON SABRINA 2214 LOWER WETUMPKA RD MONTGOMERY AL 36110	Housing Code 2018 C00061114 716	Property: 2214 LOWER WETUMPKA RD Parcel: 10 03 05 2 006 016.000 Size: 40 X 105 Loads:
----	--	--	--

Location/Remarks: E/S 4N TOLVERT
 Assessed description: Platname BELLE P ELMORE PLAT
 Lot 1
 Block
 Violation: - Debris - Junk Vehicles - Litter, Junk, Trash -

36	CLEMONS SARA P LIFE EST CLEMONS PAUL JR & C/O PAUL CLEMONS 3121 FREDERICKSBURG DR MONTGOMERY AL 36116	Housing Code 2018 C00061112 716	Property: 2204 LOWER WETUMPKA RD Parcel: 10 03 05 2 006 018.000 Size: 88 X 105 IRR Loads:
----	---	--	--

Location/Remarks: E/S 2 NORTH OF TOLVERT
 Assessed description: Platname ELMORE SUB OF HANNAH
 Lot 3
 Block 3
 Violation: - Debris - Litter, Junk, Trash -

NUISANCE RESOLUTION FOR COUNCIL DATE
02/06/2018

37	CURRY DONNEL 1800 SUNSET HILLS ROAD RESTON VA 20190	Housing Code 2018 C00061001 716	Property: 622 CLAUDETTE COLVIN DR Parcel: 10 03 08 1 002 004.000 Size: 50 X 130 Loads:
----	---	--	---

Location/Remarks: E/S OF E. DIXIE DR. 3 NORTH OF UPPER WETUMPKA RD.
Assessed description: Platname VILLA HGTS
Lot 33
Block 7

Violation: - Bldg. Material - Debris - Litter, Junk, Trash - Wood -

38	SULLENS JAMES T 3056 JADARO CT. CINCINNATI OH 45248	Housing Code 2018 C00061002 716	Property: 614 CLAUDETTE COLVIN DR Parcel: 10 03 08 1 002 005.000 Size: 50 X 130 Loads:
----	---	--	---

Location/Remarks: E/S 2 N OF UPPER WETUMPKA ROAD
Assessed description: Platname VILLA HGTS
Lot 31
Block 7

Violation: - Bldg. Material - Debris - Litter, Junk, Trash - Wood -

39	QUICKEN LOANS INC 635 WOODWARD AVENUE DETROIT MI 48226	Housing Code 2018 C00061192 716	Property: 2243 WINONA AVE Parcel: 10 03 08 1 014 014.000 Size: 50 X 150 Loads:
----	--	--	---

Location/Remarks: N/S 2 WEST OF PANAMA
Assessed description: Platname CAPITOL HGTS
Lot 12
Block 37

Violation: - Debris - Litter, Junk, Trash -

40	DELTA PROPERTIES LLC 576 GILMER AVE TALLASSEE AL 36078	Housing Code 2018 C00061078 716	Property: 1424 FLINT ST Parcel: 10 03 08 2 015 001.000 Size: 50.2 X 150 IRR Loads:
----	--	--	---

Location/Remarks: S/W CORNER OF HOPPER ST.
Assessed description: Platname ARONOV
Lot 14
Block 7

Violation: - Junk Vehicles -

41	4 K PROPERTIES 4044 WETUMPKA HWY MONTGOMERY AL 36110-0000	Housing Code 2018 C00060948 702	Property: 2025 PALMETTO ST Parcel: 10 04 17 1 006 001.000 Size: 50 X 150 Loads:
----	---	--	--

Location/Remarks: NORTH WEST CORNER OF ARTHUR
Assessed description: Platname HIGHLAND PARK SECTION 22
Lot 19
Block D

Violation: - Appliances - Bldg. Material - Debris - Litter, Junk, Trash - Overgrown Grass - Tree Limbs - Weeds -

42	PARTNERS FOR PAYMENT RELIEF DE III LLC 3748 WEST CHESTER PIKE, STE 103 NEWTOWN SQUARE PA 19073	Housing Code 2018 C00060949 702	Property: 2101 HIGHLAND AVE Parcel: 10 04 17 1 010 006.000 Size: 50 X 160 Loads:
----	--	--	---

Location/Remarks: NE CORNER OF ARTHUR ST.
Assessed description: Platname HIGHLAND PARK SECTION 22
Lot 16
Block B

Violation: - Bldg. Material - Debris - Furniture - Litter, Junk, Trash - Overgrown Grass - Tree Limbs - Weeds -

NUISANCE RESOLUTION FOR COUNCIL DATE

02/06/2018

-
- 43 ODELL ROY LLC C/O HONRADEZ INVESTMENT GROUP LLC
468 PENNSFIELD PLACE SUITE 100
THOUSAND OAKS CA 91360
- Housing Code
2018
C00061172
702
- Property: 2517 CHESTNUT ST
Parcel: 10 04 17 1 044 013.000
Size: 50 X 150
Loads:
- Location/Remarks: N/S 1 WEST OF 2521
Assessed description: Platname HIGHLAND PARK
Lot 14
Block 22
Violation: - Bldg. Material - Debris - Furniture - Litter, Junk, Trash - Overgrown Grass - Tree Limbs - Weeds -
-
- 44 CONLEY ELLEN MARIE JOHNSON
3321 ROSA PARKS AVE
MONTGOMERY AL 36105
- Housing Code
2018
C00061036
712
- Property: 445 SHARP ST
Parcel: 10 04 18 1 015 012.000
Size: 27 X 90
Loads:
- Location/Remarks: VACANT LOT E/S 6 S OF HIGHLAND / 1 SOUTH 441
Assessed description: WATTS PLAT PLAT BK 1 PAGE 39 LOT S 15FT OF 11 & N 12FT OF 12 BLK 2 WATTS PMONTGY
MAP BK 1 P 39
Violation: - Bldg. Material - Carpet - Debris - Litter, Junk, Trash - Overgrown Grass - Tires - Tree Limbs - Weeds - Wood -
-
- 45 STATE OF ALABAMA 2011 TAX SALE
MONTGOMERY AL 36104
- Housing Code
2018
C00061035
712
- Property: 449 SHARP ST
Parcel: 10 04 18 1 015 013.000
Size: 28 X 90
Loads:
- Location/Remarks: VACANT LOT, E/S 7 S HIGHLAND / 2 S OF 441
Assessed description: Platname JOHN WATTS PLAT
Lot 12
Block 2
Violation: - Bldg. Material - Carpet - Debris - Furniture - Litter, Junk, Trash - Overgrown Grass - Tires - Tree Limbs - Weeds - Wood -
-
- 46 STATE OF ALABAMA 2010 TAX SALE
MONTGOMERY AL 36104
- Housing Code
2018
C00061034
712
- Property: 455 SHARP ST
Parcel: 10 04 18 1 015 015.000
Size: 26.5 X 90
Loads:
- Location/Remarks: VACANT LOT, E/S 4 S OF 441, 9 S HIGHLAND
Assessed description: Platname WATTS PLAT
Lot 13
Block 2
Violation: - Appliances - Bldg. Material - Carpet - Debris - Furniture - Litter, Junk, Trash - Overgrown Grass - Tires - Tree Limbs - Weeds - Wood -
-
- 47 HOWARD TAIKA ROMONA
P O BOX 1701
PINE LAKE GA 30072
- Housing Code
2018
C00061119
724
- Property: 3423 SOUTH COURT ST
Parcel: 10 04 19 3 007 004.000
Size: 229.3 X 75
Loads:
- Location/Remarks: EASTSIDE, 3 SOUTH OF PLYMOUTH
Assessed description: Platname SOUTHMONT
Lot 20
Block 17
Violation: - Junk Vehicles -
-
- 48 USAMERIBANK
1100 CORPORATE PARKWAY
BIRMINGHAM AL 35242
- Housing Code
2018
C00061109
710
- Property: 2276 COUNTRY CLUB DR
Parcel: 10 04 20 1 006 019.000
Size: 70 X 160
Loads:
- Location/Remarks: S/S OF COUNTRY CLUB DR. 20 S. OF CARTER HILL RD.AND BETWEEN 2272 & 2278 COUNTRY CLUB DR.
Assessed description: Platname COUNTRY CLUB ESTS
Lot 23
Block
Violation: - Debris - Weeds -
-

NUISANCE RESOLUTION FOR COUNCIL DATE

02/06/2018

49	WILLCOXON LEE 8118 WYNDRIDGE DR MONTGOMERY AL 36117	Housing Code 2018 C00061071 702	Property: 2802 CHERRY ST Parcel: 10 05 16 2 020 003.000 Size: 55 X 150 Loads:
----	---	--	--

Location/Remarks: S/E CORNER LONGVIEW
Assessed description: Platname BROWNS ADD
Lot 11
Block

Violation: - Debris - Furniture - Litter, Junk, Trash -

50	SUTTON JEREMY 1253 AUGUSTA AVE MONTGOMERY AL 36111	Housing Code 2018 C00061061 702	Property: 1535 ANN ST Parcel: 10 05 16 3 012 004.000 Size: 63.5 X 311 IRR Loads:
----	--	--	---

Location/Remarks: E/S, 4 SOUTH OF E 3RD
Assessed description: Platname PRIMROSE HGTS RESUB 4&5
Lot D
Block

Violation: - Junk Vehicles -

51	MCWILLIAMS PATRICIA T H 1806 STEWART RD XENIA OH 45385-0000	Housing Code 2018 C00060967 710	Property: 2060 REXFORD RD Parcel: 10 07 25 2 002 029.003 Size: 24 X 130.2 Loads:
----	---	--	---

Location/Remarks: WESTSIDE & 13 NORTH OF WORCHESTER
Assessed description: Platname GEORGETOWNE 4
Lot 9
Block A

Violation: - Bldg. Material - Debris - Litter, Junk, Trash -

52	HOLMBERG LENNART A & C/O CHRIS FAEMS 19528 COUNTY ROAD 13 FAIRHOPE AL 36532	Housing Code 2018 C00061090 710	Property: 5331 REXFORD CT Parcel: 10 07 25 3 001 001.011 Size: 24 X 125 Loads:
----	--	--	---

Location/Remarks: N/S OF REXFORD COURT 16 E. OF REXFORD RD.
Assessed description: Platname GEORGETOWN PLAT 5C
Lot 9
Block C

Violation: - Bldg. Material - Litter, Junk, Trash -

53	HARRIS RICHARD JR & HARRIS BERNETT B 4182 HICKORY DR MONTGOMERY AL 36109	Housing Code 2018 C00061018 710	Property: 5716 HITCHING POST LN Parcel: 10 07 26 1 005 032.000 Size: 75 X 203.3 IRR Loads:
----	---	--	---

Location/Remarks: S/S OF HITCHING POST LANE 4 E. OF LYNTON DR.
Assessed description: Platname CARRIAGE HILLS ADD PLAT 2
Lot 32
Block B

Violation: - Bldg. Material - Debris - Litter, Junk, Trash - Tires -

54	BAUMS ARCIDAS 3243 E FERNWAY DR MONTGOMERY AL 36111	Housing Code 2018 C00060990 710	Property: 3243 FERNWAY DR Parcel: 10 08 27 2 004 003.000 Size: 95 X 172.2 IRR Loads:
----	---	--	---

Location/Remarks: NORTHSIDE, 3 WEST OF BRENTWOOD
Assessed description: Platname VAUGHN MEADOWS 4
Lot 30
Block 2

Violation: - Auto Parts - Debris - Junk Vehicles - Litter, Junk, Trash - Tires -

NUISANCE RESOLUTION FOR COUNCIL DATE
02/06/2018

55 SMITH CARL E 1001 CHALKVILLE SCHOOL RD BIRMINGHAM AL 35215-4043	Housing Code 2018 C00061157 710	Property: 2838 JAN DR Parcel: 10 08 34 4 001 003.011 Size: 20.5 X 130 IRR Loads:
--	--	---

Location/Remarks: W/S OF JAN DRIVE 16 N. OF RAVENWOOD DR.
Assessed description: Platname WOODLEY EAST TOWNHOUSE 2
Lot 9B
Block 12

Violation: - Debris - Litter, Junk, Trash - Tree Limbs - Tree Violation -

56 FURDGE JOSEPH 1769 EVANS ST CLARKSDALE MS 38614	Housing Code 2018 C00060907 724	Property: 610 EAST EDGEMONT AVE Parcel: 10 09 30 1 004 005.000 Size: 62 X 130 IRR Loads:
--	--	---

Location/Remarks: S/S 2 E OF LEXINGTON
Assessed description: Platname LOWRY RESUB
Lot B
Block

Violation: - Bldg. Material - Debris - Litter, Junk, Trash -

57 ALLEN STEPHEN 13018 WALKING HORSE HELOTES TX 78023	Housing Code 2018 C00061122 724	Property: 3543 GILMER AVE Parcel: 10 09 30 2 012 004.000 Size: 80 X 150 Loads:
---	--	---

Location/Remarks: 3 S OF GAYLORD PL
Assessed description: Platname CLOVERDALE EST 3
Lot 3
Block 12

Violation: - Junk Vehicles -

58 DILL KATRINA 3615 NORMAN BRIDGE RD MONTGOMERY AL 36104-0000	Housing Code 2018 C00060932 724	Property: 3615 NORMAN BRIDGE RD Parcel: 10 09 30 4 007 003.000 Size: 90 X 139.7 IRR Loads:
--	--	---

Location/Remarks: E/S 2 S OF DELANO AVE.
Assessed description: Platname NORMANVILLE EST SECTION 2
Lot 13
Block 10

Violation: - Bldg. Material - Debris - Furniture - Litter, Junk, Trash -

59 HOWARDS REALTY GROUP LLC PO BOX 272 MONTGOMERY AL 36106	Housing Code 2018 C00061106 724	Property: 3731 WESLEY DR Parcel: 10 09 30 4 014 002.000 Size: 420 X 148 IRR Loads:
--	--	---

Location/Remarks:
Assessed description: Platname NORMANVILLE EST SECTION 4
Lot 15
Block 20

Violation: - Debris - Furniture - Litter, Junk, Trash - Weeds -

60 BUCKNER ZACCHAEUS SR 512 FOREST TRAIL MONTGOMERY AL 36117-7534	Housing Code 2018 C00061066 724	Property: NORMAN LN Parcel: 10 09 31 1 003 010.000 Size: 118.5 X 132.8 IRR Loads:
---	--	--

Location/Remarks: BEHIND 3901 NORMAN BRIDGE RD
Assessed description: Platname DIXIE SERVICE 2
Lot 3
Block

Violation: - Litter, Junk, Trash - Overgrown Grass - Tree Limbs - Weeds -

NUISANCE RESOLUTION FOR COUNCIL DATE
02/06/2018

61	MCNEEL JERRY JR & MCNEEL TAJUANA 4251 SUNSHINE DR MONTGOMERY AL 36116-2810	Housing Code 2018 C00060936 724	Property: 4251 SUNSHINE DR Parcel: 10 09 31 1 009 002.000 Size: 145 X 128.8 IRR Loads:
----	---	--	---

Location/Remarks: SOUTHEAST CORNER OF MARLOWE
Assessed description: Platname SUNSHINE ACRES A
Lot 6
Block 20
Violation: - Junk Vehicles -

62	SOURCE HOLDINGS LLC 7507 MOSSY OAK DR MONTGOMERY AL 36117	Housing Code 2018 C00061065 724	Property: 4301 AMHERST DR Parcel: 10 09 31 4 002 002.000 Size: 104.5 X 255.7 IRR Loads:
----	---	--	--

Location/Remarks: S E CORNER OF AMHERST AND BUCKINGHAM
Assessed description: Platname SUNSHINE ACRES 5
Lot 1
Block 29
Violation: - Junk Vehicles - Litter, Junk, Trash -

63	HUMPHREY RAY & HUMPHREY BARBARA BFT 29 BRADLEY ST MONTGOMERY AL 36109	Housing Code 2018 C00060942 724	Property: 1408 MARLOWE DR Parcel: 10 09 32 3 003 023.000 Size: 80 X 160 IRR Loads:
----	--	--	---

Location/Remarks: WESTSIDE OF MARLOWE DR; 2ND PARCEL SOUTH OF BUCKINGHAM DR
Assessed description: Platname SUNSHINE ACRES 6
Lot 17
Block B
Violation: - Debris - Furniture - Junk Vehicles - Litter, Junk, Trash -

64	BAYLES RAYMOND NELSON 148 HORNSBY STREET ECLECTIC AL 36024	Housing Code 2018 C00060997 712	Property: 422 HERRON ST Parcel: 11 01 12 4 008 011.000 Size: 95 X 150 Loads:
----	--	--	---

Location/Remarks: N/S, 2 W GOLDTHWAITE, 1 W 205 HERRON (CAPITOL INN)
Assessed description: Platname HERRON HOUSE PLAT
Lot B
Block
Violation: - Appliances - Bldg. Material - Carpet - Debris - Furniture - Litter, Junk, Trash - Overgrown Grass - Tree Limbs - Weeds -

65	JACKSON MATHEW L 635 KIMBALL ST MONTGOMERY AL 36108-2227	Housing Code 2018 C00061166 717	Property: 635 KIMBALL ST Parcel: 11 05 15 1 010 006.000 Size: 40 X 90 Loads:
----	--	--	---

Location/Remarks: EASTSIDE, 6 SOUTH OF DAY/1 N 641
Assessed description: Platname KAHNVILLE
Lot 23
Block A
Violation: - Junk Vehicles -

66	TARGET CONTRACTING LLC 3904 BIRMINGHAM HWY MONTGOMERY AL 36108	Housing Code 2018 C00061158 720	Property: 531 AIR BASE BLVD Parcel: 11 05 15 4 005 002.000 Size: 250 X 199.5 IRR Loads:
----	--	--	--

Location/Remarks: EASTSIDE & 3 SOUTH OF THORNINGTON
Assessed description: BEG ON E R/W AIR BASE BLVD 150FT SELY OF S R/OF WESTERN OF ALA RR SELY ALONG AIR BASE BLVD250FT ELY 199.5FT TO W R/W OLD THORNINGTON RDNWLY ALONG OLD THORNINGTON RD 287FT SWLY 124. TO AIR BASE BLVD & POB BEING IN NW1/4 OF SE1/15 16 17
Violation: - Debris - Litter, Junk, Trash - Tires -

NUISANCE RESOLUTION FOR COUNCIL DATE
02/06/2018

67	TARGET CONTRACTING LLC 3904 BIRMINGHAM HWY MONTGOMERY AL 36108	Housing Code 2018 C00061159 720	Property: 545 AIR BASE BLVD Parcel: 11 05 15 4 005 004.000 Size: 173.2 X 272.1 IRR Loads:
----	--	--	--

Location/Remarks: N/E CORNER OF AIR BASE BLVD AND BISHOP ST

Assessed description: BEG ON W R/W AIR BASE BLVD 520FT SLY FROM S ROF WESTERN OF ALA RR CONT SELY
ALONG AIR BASEBLVD 173.2FT NELY 272.1FT TO W R/W OF OLD THORNINGTON RD NWLY
ALONG OLD THORNINGTON RD 167FT SWLY 220FT TO AIR BASE BLVD & POB BEINGNW1/4
OF

Violation: - Debris - Litter, Junk, Trash - Tires -

68	SCOTT ROBERT H 3088 RITA LN MONTGOMERY AL 36108-0000	Housing Code 2018 C00061202 717	Property: 3088 RITA LN Parcel: 11 05 16 3 004 014.005 Size: 60 X 120 Loads:
----	--	--	--

Location/Remarks:

Assessed description: Platname BRICKDALE EST 5
Lot 19
Block 2

Violation: - Junk Vehicles -

69	WRIGHT MARY ELIZABETH C/O RENT TO BUY HOMES INC 1537 JEAN ST MONTGOMERY AL 36107	Housing Code 2018 C00061201 717	Property: 3080 RITA LN Parcel: 11 05 16 3 004 014.007 Size: 60 X 120 Loads:
----	---	--	--

Location/Remarks: SOUTHSIDE OF RITA LN; 5TH PARCEL EAST OF ALAN

Assessed description: Platname BRICKDALE EST 5
Lot 21
Block 2

Violation: - Junk Vehicles -

70	STOUEMIRE CLARK & STOUEMIRE STEPHEN & STOUEMIRE STEPHANIE 700 MARTIN L KING DR PRATTVILLE AL 36067	Housing Code 2018 C00061200 717	Property: 3076 RITA LN Parcel: 11 05 16 3 004 014.008 Size: 60 X 120 Loads:
----	--	--	--

Location/Remarks: S/S, 1 E 3080

Assessed description: Platname BRICKDALE EST PLAT 5
Lot 22
Block 2

Violation: - Junk Vehicles -

71	WILCOXON LEE 8118 WYNDRIDGE DR MONTGOMERY AL 36117	Housing Code 2018 C00061199 717	Property: 3072 RITA LN Parcel: 11 05 16 3 004 014.009 Size: 60 X 120 Loads:
----	--	--	--

Location/Remarks: S.S./ 7. E OF ALAN LN.

Assessed description: Platname BRICKDALE EST 5
Lot 23
Block 2

Violation: - Junk Vehicles -

72	GARDNER SALLY ANN 3068 RITA LN MONTGOMERY AL 36108	Housing Code 2018 C00061198 717	Property: 3068 RITA LN Parcel: 11 05 16 3 004 014.010 Size: 60 X 120 Loads:
----	--	--	--

Location/Remarks: S/S, 3 W LA'VERNE, BETWEEN 3064 AND 3072

Assessed description: Platname BRICKDALE EST 5
Lot 24
Block 2

Violation: - Junk Vehicles -

**NUISANCE RESOLUTION FOR COUNCIL DATE
02/06/2018**

73	BURKETTE EVELYN E 3069 RITA LN MONTGOMERY AL 36108-1614	Housing Code 2018 C00061148 717	Property: 3069 RITA LN Parcel: 11 05 16 3 004 014.011 Size: 60 X 173.6 IRR Loads:
----	---	--	--

Location/Remarks: NORTHSIDE, 7 EAST OF ALAN LANE
Assessed description: Platname BRICKDALE EST 5
Lot 8
Block 4
Violation: - Appliances - Bldg. Material - Debris - Furniture - Junk Vehicles - Litter, Junk, Trash - Tires -

74	CENTRAL ALABAMA OPPORTUNITIES INDUSTRIALIZATION CENTER 2035 MOBILE RD MONTGOMERY AL 36108-0000	Housing Code 2018 C00061197 717	Property: 3073 RITA LN Parcel: 11 05 16 3 004 014.012 Size: 60 X 120 Loads:
----	--	--	--

Location/Remarks: NORTHSIDE & 7 EAST OF ALAN LN.
Assessed description: Platname BRICKDALE EST PLAT 5
Lot 7
Block 4
Violation: - Auto Parts - Junk Vehicles - Litter, Junk, Trash - Tree Limbs -

75	DELTA PROPERTIES LLC 576 GILMER AVE TALLASSEE AL 36078	Housing Code 2018 C00061010 720	Property: 3077 RITA LN Parcel: 11 05 16 3 004 014.013 Size: 60 X 120 Loads:
----	--	--	--

Location/Remarks: NORTHSIDE & 6 EAST OF ALAN
Assessed description: Platname BRICKDALE EST 5
Lot 6
Block 4
Violation: - Junk Vehicles -

76	DELTA PROPERTIES LLC 576 GILMER AVE TALLASSEE AL 36078	Housing Code 2018 C00061203 717	Property: 3081 RITA LN Parcel: 11 05 16 3 004 014.014 Size: 60X120 Loads:
----	--	--	--

Location/Remarks: NORTHSIDE & 5 EAST OF ALAN.X FRM 3080 & 3084.
Assessed description: Platname BRICKDALE EST PLAT 5
Lot 5
Block 4
Violation: - Tree Limbs - Tree Stumps - Tree Violation -

77	LAWSON PATRICIA 309 MCDONALD DR WETUMPKA AL 36092	Housing Code 2018 C00061068 712	Property: 560 PLEASANT AVE Parcel: 11 06 13 1 008 028.000 Size: 49 X 150 Loads:
----	---	--	--

Location/Remarks: WESTSIDE, 12 SOUTH OF MILDRED, 6 NORTH OF I-85
Assessed description: Platname WILSON PLAT
Lot 15
Block
Violation: - Bldg. Material - Litter, Junk, Trash - Overgrown Grass - Weeds -

78	EVANS ADDIS & ADA C/O DONALD EVANS 3968 BIRMINGHAM HWY MONTGOMERY AL 36108	Housing Code 2018 C00061041 712	Property: 534 PLEASANT AVE Parcel: 11 06 13 1 008 034.000 Size: 30X149 Loads:
----	---	--	--

Location/Remarks: E/S, 7 SOUTH OF MILDRED
Assessed description: WILSON PLAT PLAT BK 1 PAGE 88 LOT N1/2 OF 9 WILSON PLAT MONTGY MAP BK 1 P 8
Violation: - Debris - Litter, Junk, Trash -

NUISANCE RESOLUTION FOR COUNCIL DATE
02/06/2018

79	WHITE OCIE & WHITE WILLIE 523 VIRGINIA AVE MONTGOMERY AL 36104	Housing Code 2018 C00061069 712	Property: 524 PLEASANT AV Parcel: 11 06 13 1 008 036.000 Size: 54 X 150 Loads:
----	--	--	---

Location/Remarks: WESTSIDE OF PLEASANT; 5TH PARCEL SOUTH OF MILDRED ST
 Assessed description: Platname WILSON PLAT
 Lot 7
 Block 116
 Violation: - Bldg. Material - Debris - Litter, Junk, Trash - Overgrown Grass - Tree Limbs - Weeds - Wood -

80	WILLIAMS C C PO BOX 231434 MONTGOMERY AL 36123	Housing Code 2018 C00061154 724	Property: W JEFF DAVIS AVE Parcel: 11 06 13 1 013 062.000 Size: 90X135 Loads:
----	--	--	--

Location/Remarks: NWC VIRGINIA
 Assessed description: Platname SAYRE PLAT
 Lot 33
 Block
 Violation: - Furniture - Litter, Junk, Trash -

81	MURRAY TANGELA D 5497 CYPRESS RD, APT 102 OXNARD CA 93033	Housing Code 2018 C00061168 717	Property: 2474 CARLISLE ST Parcel: 11 06 14 1 019 015.000 Size: 36 X 140 Loads:
----	---	--	--

Location/Remarks: N/S,2 E OF HEATH.
 Assessed description: Platname RUTTER HARDEMAN SUB 10 11
 Lot
 Block 0000
 Violation: - Appliances - Furniture - Junk Vehicles -

82	HARRIS GLADYS L 2388 STARR ST MONTGOMERY AL 36108-2660	Housing Code 2018 C00061013 717	Property: 2388 STARR ST Parcel: 11 06 14 2 021 013.000 Size: 60X144.4 Loads:
----	--	--	---

Location/Remarks: W/S 7 N OF CHAPPELL DR.
 Assessed description: WESTERN HILLS URBAN RENEWAL AREA PLAT 4 LOT 22 BLOCK C MONTGY PLAT BK 25
 PAGE 147
 Violation: - Appliances - Junk Vehicles -

83	YAHYA GAMIL & NAGI AMRAN A 3065 MOBILE HWY MONTGOMERY AL 36105	Housing Code 2018 C00061152 720	Property: 3065 MOBILE HWY Parcel: 11 06 23 3 002 005.000 Size: 96 X 200 IRR Loads:
----	--	--	---

Location/Remarks: EASTSIDE & 2 NORTH OF FAIRWEST
 Assessed description: Platname PLAT 2 PART NU/2 OF SW1/4
 Lot 1
 Block B
 Violation: - Junk Vehicles - Litter, Junk, Trash - Weeds -

84	AKWUBA MIRIAM DIAMOND 737 W FLEMING RD MONTGOMERY AL 36105	Housing Code 2018 C00061151 720	Property: 3172 MOBILE HWY, Parcel: 11 06 23 3 006 003.000 Size: 420 X 565.5 IRR Loads:
----	--	--	---

Location/Remarks: W/S OF MOBILE HWY 3 S OF AIR BASE BLVD
 Assessed description: COM NW INT OF WEST EDMONT AVE & MOBILE RD SW1/4 SEC 23 T16N R17E TH NELY
 191.5 ALONG NW ROW OF SAID RD TO POB TH NELY 420 ALONG SAID ROW TH W 565.5 TH
 SW 265 TH SE 559.2 TO POB
 Violation: - Debris - Litter, Junk, Trash - Overgrown Grass - Stagnant Pool/Pond - Tree Limbs - Weeds -

NUISANCE RESOLUTION FOR COUNCIL DATE

02/06/2018

85	LOGAN DOROTHY 1910 HILL ST MONTGOMERY AL 36108	Housing Code 2018 C00061195 717	Property: 3425 SUWANEE DR Parcel: 11 06 23 4 011 028.000 Size: 55 X 150 Loads:
----	--	--	---

Location/Remarks: VACANT LOT, EASTSIDE & 1 SOUTH 3417
 Assessed description: Platname CARVER PARK SUB 4
 Lot 14
 Block 6
 Violation: - Junk Vehicles -

86	LOGAN DOROTHY H 1910 HILL ST MONTGOMERY AL 36108	Housing Code 2018 C00061146 717	Property: 3417 SUWANEE DR Parcel: 11 06 23 4 011 029.000 Size: 50 X 180 Loads:
----	--	--	---

Location/Remarks: EASTSIDE & 12 N SANTEE;1 W 3409.
 Assessed description: Platname CARVER PARK SUB 2
 Lot 15
 Block 6
 Violation: - Bldg. Material - Debris - Litter, Junk, Trash -

87	OSBORNE SHIRLEY & JORDAN MICHAEL 428 PECAN TREE DRIVE MONTGOMERY AL 36108	Housing Code 2018 C00061153 724	Property: 224 MARSHALL ST Parcel: 11 06 24 1 003 011.000 Size: 52 X 106.4 Loads:
----	--	--	---

Location/Remarks: NORTHSIDE, 4 EAST OF GOODE ST
 Assessed description: Platname OAKLEY
 Lot 10
 Block 3
 Violation: - Bldg. Material - Debris - Litter, Junk, Trash -

88	BOWIE JESSIE LEE 1417 BRAGG ST MONTGOMERY AL 36108-3516	Housing Code 2018 C00060903 720	Property: 1417 BRAGG ST Parcel: 11 06 24 2 004 018.000 Size: 40 X 100 Loads:
----	---	--	---

Location/Remarks: E/S, 12 N STEPHENS, BETWEEN 1413 & 1421.
 Assessed description: Platname WEST KENSINGTON
 Lot 135
 Block 0000
 Violation: - Debris - Furniture - Litter, Junk, Trash - Overgrown Grass - Weeds -

89	MERRIWEATHER MARY KIMBERLY LASHUN 3436 FIELDCREST DR MONTGOMERY AL 36111	Housing Code 2018 C00061111 717	Property: 1659 OAK ST Parcel: 11 06 24 2 007 013.000 Size: 40X100 Loads:
----	---	--	---

Location/Remarks: E/S 4 NORTH OF STEPHENS
 Assessed description: Platname WEST KENSINGTON
 Lot 6
 Block 0000
 Violation: - Furniture - Litter, Junk, Trash -

90	ODOM SHEPHERD A. 4143 ATLANTA HWY MONTGOMERY AL 36109	Housing Code 2018 C00060953 720	Property: 1523 SIERRA ST Parcel: 11 06 24 2 020 006.000 Size: 40 X 100 Loads:
----	---	--	--

Location/Remarks: EASTSIDE, 5 SOUTH OF KENSINGTON
 Assessed description: Platname WEST KENSINGTON
 Lot 70
 Block 7
 Violation: - Debris - Junk Vehicles - Litter, Junk, Trash - Overgrown Grass - Weeds -

NUISANCE RESOLUTION FOR COUNCIL DATE

02/06/2018

91	VINCENT BELINDA R 987 MYRTLE AVE APT 4E BROOKLYN NY 11206	Housing Code 2018 C00061156 724	Property: 642 NATIONAL ST Parcel: 11 07 25 2 010 012.000 Size: 100 X 90 Loads:
----	---	--	---

Location/Remarks: NORTHSIDE, 2 EAST OF GASTON AVE
 Assessed description: Platname RIDGECREST RESUB LOT 13 & S 40
 Lot B
 Block
 Violation: - Auto Parts - Debris - Furniture - Junk Vehicles - Litter, Junk, Trash - Overgrown Grass - Tires - Tree Limbs - Weeds -

92	LUCAS WILLIE & LUCAS AMANDA M 668 IRIS LN MONTGOMERY AL 36105-2751	Housing Code 2018 C00061120 724	Property: 668 IRIS LN Parcel: 11 07 25 3 012 018.000 Size: 60X115 Loads:
----	---	--	---

Location/Remarks: 2 E OF GASTON AVE
 Assessed description: Platname CLOVER HILL EXT 5
 Lot 24
 Block 4
 Violation: - Junk Vehicles -

93	LUMPKIN BARBARA C 4082 CLOVIS DR MONTGOMERY AL 36105	Housing Code 2018 C00061116 724	Property: 4082 CLOVIS DR Parcel: 11 07 25 3 012 036.000 Size: 63 X 115 Loads:
----	--	--	--

Location/Remarks: WESTSIDE OF CLOVIS DR; 6TH PARCEL SOUTH OF CLOVER HILL DR
 Assessed description: Platname CLOVER HILL EXT 2
 Lot 6
 Block 4
 Violation: - Appliances - Junk Vehicles - Litter, Junk, Trash -

94	AKWUBA FELIX & AKWUBA MIRIAM 737 W FLEMING RD MONTGOMERY AL 36105	Housing Code 2018 C00061110 720	Property: 3523 MOBILE HWY Parcel: 11 07 26 2 005 051.000 Size: 166.8 X 309.6 IRR Loads:
----	--	--	--

Location/Remarks: EASTSIDE & 9 SOUTH OF WESTGATE
 Assessed description: Platname EQUIPMENT & PARTS SPECIALTY CO
 Lot A
 Block
 Violation: - Litter, Junk, Trash - Overgrown Grass - Tires - Weeds -

95	STATE OF ALABAMA MONTGOMERY AL 36130	Housing Code 2018 C00060984 724	Property: 304 COLLINWOOD AVE Parcel: 11 07 36 1 001 020.000 Size: 99.3 X 123.1 TRI Loads:
----	---	--	--

Location/Remarks: VACANT LOT, NW CORNER W. WOODLAND DR.
 Assessed description: Platname SOUTHERN MEADOWS SEC 6 PART A
 Lot 14
 Block A
 Violation: - Litter, Junk, Trash - Tree Limbs -

96	STATE OF ALABAMA MONTGOMERY AL 36130	Housing Code 2018 C00060985 724	Property: 310 COLLINWOOD AVE Parcel: 11 07 36 1 001 021.000 Size: 74.6 X 243 IRR Loads:
----	---	--	--

Location/Remarks: NORTHSIDE OF COLLINWOOD AVE; 2ND PARCEL WEST OF WOODLAND
 Assessed description: Platname SOUTHERN MEADOWS SEC 6 PART A
 Lot 13
 Block A
 Violation: - Litter, Junk, Trash - Tree Limbs -

NUISANCE RESOLUTION FOR COUNCIL DATE

02/06/2018

97	SURLES ERIC T 221 PRIMROSE PRATTVILLE AL 36067	Housing Code 2018 C00061155 724	Property: 203 SHADYSIDE LN Parcel: 11 07 36 1 006 016.000 Size: 75.1 X 122.7 Loads:
----	--	--	--

Location/Remarks: S/E CORNER COLLOINGWOOD

Assessed description: Platname SOUTHERN MEADOWS SEC 6 PART A
Lot 18
Block F

Violation: - Debris - Furniture - Litter, Junk, Trash -

98	RICHARDSON LEVI JR 3435 B NORMAN BRIDGE RD MONTGOMERY AL 36105	Housing Code 2018 C00060879 720	Property: 225 WEST SOUTH BLVD Parcel: 11 07 36 1 007 016.000 Size: 70 X 120 Loads:
----	--	--	---

Location/Remarks: S/S 1 EAST 231 WEST SOUTH BLVD

Assessed description: Platname SOUTHERN MEADOWS SEC 6 PT C
Lot 13
Block G

Violation: - Furniture - Litter, Junk, Trash -

99	AMODU AKEEM A 2332 W FAIRVIEW AVE MONTGOMERY AL 36108	Housing Code 2018 C00061150 720	Property: 4221 MOBILE HWY Parcel: 11 08 27 4 020 004.000 Size: 117.5 X 126.1 Loads:
----	---	--	--

Location/Remarks: EASTSIDE & 4 SOUTH OF WHATLEY

Assessed description: BEG AT A PT OON E ROWW OF MOBILE HWY US 31&80488.2FT NELY FROM INTRX OF SAID
ROW & S SEC LINE OF 27 16 17 TH 117.5FT NELY TH 126.1FT STH 117.5FT SWLY TH 126.1FT
W TO POB 27 16 17

Violation: - Debris - Litter, Junk, Trash -

100	HOGUE WILLIE C 312 SOUTHLAWN DR MONTGOMERY AL 36108	Housing Code 2018 C00061145 717	Property: 312 SOUTHLAWN DR Parcel: 14 02 03 4 005 011.000 Size: 71 X 135 IRR Loads:
-----	---	--	--

Location/Remarks: SOUTH SIDE OF SOUTHLAWN DR/4 EAST OF GREENSBORO DR

Assessed description: Platname SOUTHLAWN PLAT 3
Lot 5
Block EViolation: - Appliances - Bldg. Material - Junk Vehicles - Litter, Junk, Trash - Overgrown Grass - Tires - Tree
Limbs -

101	JAMES PROPERTIES LLC & C/O ALABAMA COMMUNITY BUILDERS P. O. BOX 235000 MONTGOMERY AL 36125-5000	Housing Code 2018 C00061044 717	Property: MOBILE HWY Parcel: 14 02 10 1 008 008.000 Size: Loads:
-----	--	--	---

Location/Remarks: VACANT LOT, E/S 3 SOUTH GREENLEAF. 1 S OF CHURCH.

Assessed description: SEC 10 T15N R17E 9.528 AC IN NE1/4 E OF MOBILE HWY

Violation: - Litter, Junk, Trash - Overgrown Grass - Weeds -

102	DEASON ANITA Y FREEMAN 4017 AMBERLY RD MONTGOMERY AL 36116-4811	Housing Code 2018 C00061093 710	Property: 4017 AMBERLY RD Parcel: 15 01 02 3 003 023.000 Size: 85 X 150 Loads:
-----	---	--	---

Location/Remarks: N/S OF AMBERLY RD. 5 E. OF VIRGINIA LOOP RD.

Assessed description: Platname VIRGINIA PINES PLAT 1
Lot 7
Block A

Violation: - Appliances - Bldg. Material - Debris - Litter, Junk, Trash - Tree Limbs - Tree Violation -

NUISANCE RESOLUTION FOR COUNCIL DATE

02/06/2018

103	ZHENG TIE 3674 CARRIAGE OAKS DRIVE MONTGOMERY AL 36116	Housing Code 2018 C00061003 710	Property: 3106 GENTILLY CT Parcel: 15 02 03 1 003 075.000 Size: 20 X 131 IRR Loads:
-----	--	--	--

Location/Remarks: SOUTHSIDE & 2 EAST OF MANASSE DR.
Assessed description: Platname VIRGINIA ESTATES 8 TOWNHOUSES
Lot 2
Block 6

Violation: - Debris - Furniture - Litter, Junk, Trash -

104	MAYWEATHER MARY MILLEDGE & MILLEDGE CHARLES A & MILLEDGE DAVID H I & 2145 MONA LISA DR MONTGOMERY AL 36111	Housing Code 2018 C00061160 710	Property: 3800 MCINNIS RD Parcel: 15 02 09 4 001 003.000 Size: 165 X 1200 IRR Loads:
-----	--	--	---

Location/Remarks: S/S OF MCINNIS RD.AND BETWEEN 3770 & 3850 MCINNIS RD.
Assessed description: Platname SIM GARRISON SUB
Lot 1G
Block NAR

Violation: - Bldg. Material - Debris - Junk Vehicles - Litter, Junk, Trash - Overgrown Grass - Tree Limbs - Weeds -

105	AMG RED LION LLC 8033 RIDGEWAY AVENUE SKOKIE IL 60076	Housing Code 2018 C00061107 724	Property: 4726 NARROW LANE RD Parcel: 15 03 05 2 005 002.000 Size: 361.85 X 642.4 Loads:
-----	---	--	---

Location/Remarks: NORTHWEST CORNER OF WOODBRIDGE
Assessed description: Platname WOODBRIDGE 1
Lot B
Block

Violation: - Debris - Litter, Junk, Trash - Mud -

Councillor Pruitt made a motion to suspend the rules in order that the foregoing resolution could be placed upon its final passage, which motion carried with the following vote:

AYES:	LYONS, LARKIN, GREEN, BELL, PRUITT, JINRIGHT	--6
NAYS:	NONE	--0
ABSTAINED:	NONE	--0
ABSENT:	BOLLINGER, BURKETTE, LEE	--3

The rules having been suspended, Councillor Pruitt made a motion to adopt the foregoing resolution, which motion carried with the following vote:

AYES:	LYONS, LARKIN, GREEN, BELL, PRUITT, JINRIGHT	--6
NAYS:	NONE	--0
ABSTAINED:	NONE	--0
ABSENT:	BOLLINGER, BURKETTE, LEE	--3

The Clerk stated she was in receipt of the following requests for authorization of payment from the Council Contingency Account, which were approved by Mayor Strange contingent upon receiving the required paperwork:

MEMORANDUM

TO: Mayor Todd Strange

FROM: Brenda Gale Blalock **BGB**
City Clerk

DATE: February 2, 2018

RE: District 1— request for Council Contingency Funds

Councillor Bollinger is requesting the following be presented to Council for their authorization:

1. \$1000.00 to Lagoon Park Trails Inc. (we have required paperwork)

A handwritten signature in black ink, appearing to be 'J. Strange', is located below the list item.

MEMORANDUM

TO: Mayor Todd Strange
FROM: Brenda Gale Blalock *BGB*
City Clerk
DATE: February 5, 2018
RE: District 1- request for Council Contingency Funds

Councillor Bollinger is requesting the following be presented to Council for their authorization:

1. \$500.00 to Central Montgomery Optimist Club. (we have paperwork)

OB

MEMORANDUM

TO: Mayor Todd Strange
FROM: Brenda Gale Blalock *BGB*
City Clerk
DATE: February 5, 2018
RE: District 2- request for Council Contingency Funds

Councillor Lyons is requesting the following be presented to Council for their authorization:

1. \$1000.00 to Madison Park Re-union Organization. (we have paperwork)

ors

MEMORANDUM

TO: Mayor Todd Strange

FROM: Brenda Gale Blalock *BGB*
City Clerk

DATE: January 24, 2018

RE: District 5 – request for Council Contingency Funds

Councillor Green is requesting the following be presented to Council for their authorization:

- Hatless*
1. \$1500.00 to Hatless Foundation. (We have all needed paperwork on file)

AS

MEMORANDUM

TO: Mayor Todd Strange
FROM: Brenda Gale Blalock *BGB*
City Clerk
DATE: February 5, 2018
RE: District 5 – request for Council Contingency Funds

Councillor Green is requesting the following be presented to Council for their authorization:

1. \$1000.00 to MACOA.



MEMORANDUM

TO: Ms. Brenda Gale Blalock
City Clerk


FROM: Fred F. Bell, District 6

Date: January 16, 2018

RE: Request for Approval of Funds from the "Contingency Funds"

To the extent that the below listed amounts can be taken from the Contingency Fund, I am requesting they be allocated to the listed recipients:

1.	\$ 500.00	Elsmead Community Association
2.	\$ 1,200.00	Bell Mead Neighborhood Association
3.	\$ 700.00	Alpha Phi Alpha Foundation, Inc.
4.	\$ 1,000.00	Delta Sigma Theta Sorority, Inc. DST-MAC
5.	\$ 500.00	Fair Meadows Neighborhood Association



I have required paperwork on all.
BGB

Thanks.

FFB/crb

MEMORANDUM

TO: Ms. Brenda Gale Blalock
City Clerk

FROM: Fred F. Bell, District 6

Date: February 5, 2018

RE: Request for Approval of Funds from the "Contingency Funds"

To the extent that the below listed amounts can be taken from the Contingency Fund, I am requesting they be allocated to the listed recipients:

201- 245	1.	\$ 500.00	Elsmead Community Association ✓
	2.	\$ 700.00	Alpha Phi Alpha Foundation, Inc. ✓
	3.	\$ 1,000.00	Delta Sigma Theta Sorority, Inc. DST-MAC ✓
	4.	\$ 500.00	Fair Meadows Neighborhood Association ✓
	5.	\$ 500.00	Carver High School ✓
	6.	\$ 500.00	The Links, Incorporated - no paperwork
	7.	\$ 500.00	Peter Crump Elementary School ✓
	8.	\$ 500.00	Fitzpatrick Elementary School ✓
	9.	\$ 500.00	Brewbaker Technical High School ✓

Thanks.

FFB/crb

*Approved for all
we have appropriate 501C3
creditial, for.*

The Clerk stated she was in receipt of the following additional requests which needed Mayor Strange's approval for presentation:

LEFT BLANK INTENTIONALLY

Blalock, Brenda

From: Tracy Larkin <tlldistrict3@gmail.com>
Sent: Tuesday, February 06, 2018 11:06 AM
To: Blalock, Brenda
Subject: Contingency Funds Request

Dear Ms. Blalock:

Please enter the following requests for contingency funds from the District 3 account:

Riley Relief Foundation.....\$600.00 ✓
Attn: Pam Riley; Purpose: Annual Missing Persons Event

Newtown Neighborhood Association.....\$300.00 ✓
Attn: Pam Riley; Purpose: Neighborhood Valentine's Day Event

Brewbaker Technology Magnet High School....\$750.00 ✓
Attn: Nicole Dallaway; Purpose: Track and Field Program

Manna Ministries.....\$300.00 ✓
Attn: Min. James Jemison; Purpose: Program Needs

Houston Hill Neighborhood Association.....\$500.00 - **no**
Attn: Ronnie Anderson; Purpose: Neighborhood Activities

Highland Park Neighborhood Associaton..... \$750.00 - **no**
Attn: Sandra O'Callaghan; Purpose: Neighborhood Activities

Respectfully,
Tracy Larkin, Councilor, 3rd District

OK Paul

Blalock, Brenda

From: Tracy Larkin <tldistrict3@gmail.com>
Sent: Tuesday, February 06, 2018 2:44 PM
To: Blalock, Brenda
Subject: Addendum to Contingency Funds Request

Ms. Blalock;

Please add to Contingency Funds Request:

Birmingham Civil Rights Institute.....\$700.00 *-nd*
Attn: Georgette Norman for Alabama Consortium; Purpose: Consortium Event

Thank you,
TracyLarkin, Councilor, 3rd District

su?

Councillor Pruitt requested to add \$400.00 to Lanier High School and \$500.00 to Park Crossing High School.

Mayor Strange approved these additions contingent upon receiving the required paperwork except the allocation for Birmingham Civil Rights Institute which he requested be presented again after paperwork has been received and verified.

Councillor Green made a motion to authorize the payment of allocations from the Council Contingency Account, with additions, contingent upon receiving the required paperwork and minus the exception requested by Mayor Strange, which motion carried with the following vote:

AYES:	LYONS, LARKIN, GREEN, BELL, PRUITT, JINRIGHT	--6
NAYS:	NONE	--0
ABSTAINED:	NONE	--0
ABSENT:	BOLLINGER, BURKETTE, LEE	--3

The Clerk stated the following Legal Notices would be advertised in the Montgomery Independent on February 8 and 15, 2018, for public hearing before the Council on March 6, 2018:

LEGAL NOTICE

Notice is hereby given that the Council of the City of Montgomery, Alabama, will meet at the Council Chamber, the regular meeting place of said Council, on Tuesday, March 6th, 2018, at 5:00 p.m., for the purpose of considering the adoption of the ordinance hereinafter set forth amending the Zoning Ordinance of the City of Montgomery, Alabama, adopted September 17, 1963, and notice is hereby given that at such time and place all persons who desire shall have an opportunity of being heard in opposition to or in favor of the adoption of such ordinance.

**BRENDA GALE BLALOCK
CITY CLERK**

ORDINANCE NO. _____

BE IT ORDAINED BY THE COUNCIL OF THE CITY OF MONTGOMERY, ALABAMA as follows:

SECTION 1. That the Zoning Ordinance of Montgomery, Alabama, adopted September 17, 1963, be amended by removing the following described property from a B-2 (Commercial) Zoning District to a B-1-b (Central Business) Zoning District.

Lots 5, 6, and 7 according to the Map of a Subdivision of the Bruce Property on the Mt. Meigs Road, as the same appears of record in the Office of the Judge of Probate of Montgomery County, Alabama, in Plat Book 8 at Page 67, also known as 327 Cory Street.

SECTION 2. This ordinance shall take effect upon its passage, approval and publication, or as otherwise provided by law.

LEGAL NOTICE

Notice is hereby given that the Council of the City of Montgomery, Alabama, will meet at the Council Chamber, the regular meeting place of said Council, on Tuesday, March 6th, 2018, at 5:00 p.m., for the purpose of considering the adoption of the ordinance hereinafter set forth amending the Zoning Ordinance of the City of Montgomery, Alabama, adopted September 17, 1963, and notice is hereby given that at such time and place all persons who desire shall have an opportunity of being heard in opposition to or in favor of the adoption of such ordinance.

**BRENDA GALE BLALOCK
CITY CLERK**

ORDINANCE NO. _____

BE IT ORDAINED BY THE COUNCIL OF THE CITY OF MONTGOMERY, ALABAMA as follows:


SECTION 1. That the Zoning Ordinance of Montgomery, Alabama, adopted September 17, 1963, be amended by removing the following described property from an O-1 (Office) Zoning District to a B-2 (Commercial) Zoning District.

Commence at the northeast corner of Morgan Avenue and West Jeff Davis Avenue in the NE ¼ of Section 13, T16N, R17E, thence east 150 ft. to the point of beginning; thence north 180 ft.; thence west 50 ft.; thence south 180 ft.; thence west 50 ft. to the point of beginning also known as 428 West Jeff Davis Avenue.

SECTION 2. This ordinance shall take effect upon its passage, approval and publication, or as otherwise provided by law.

There being no further business to come before the Council, the meeting duly adjourned at 5:53 p.m.


BRENDA GALE BLALOCK, CITY CLERK


**CHARLES W. JINRIGHT, PRESIDENT
COUNCIL OF THE CITY OF MONTGOMERY**